





















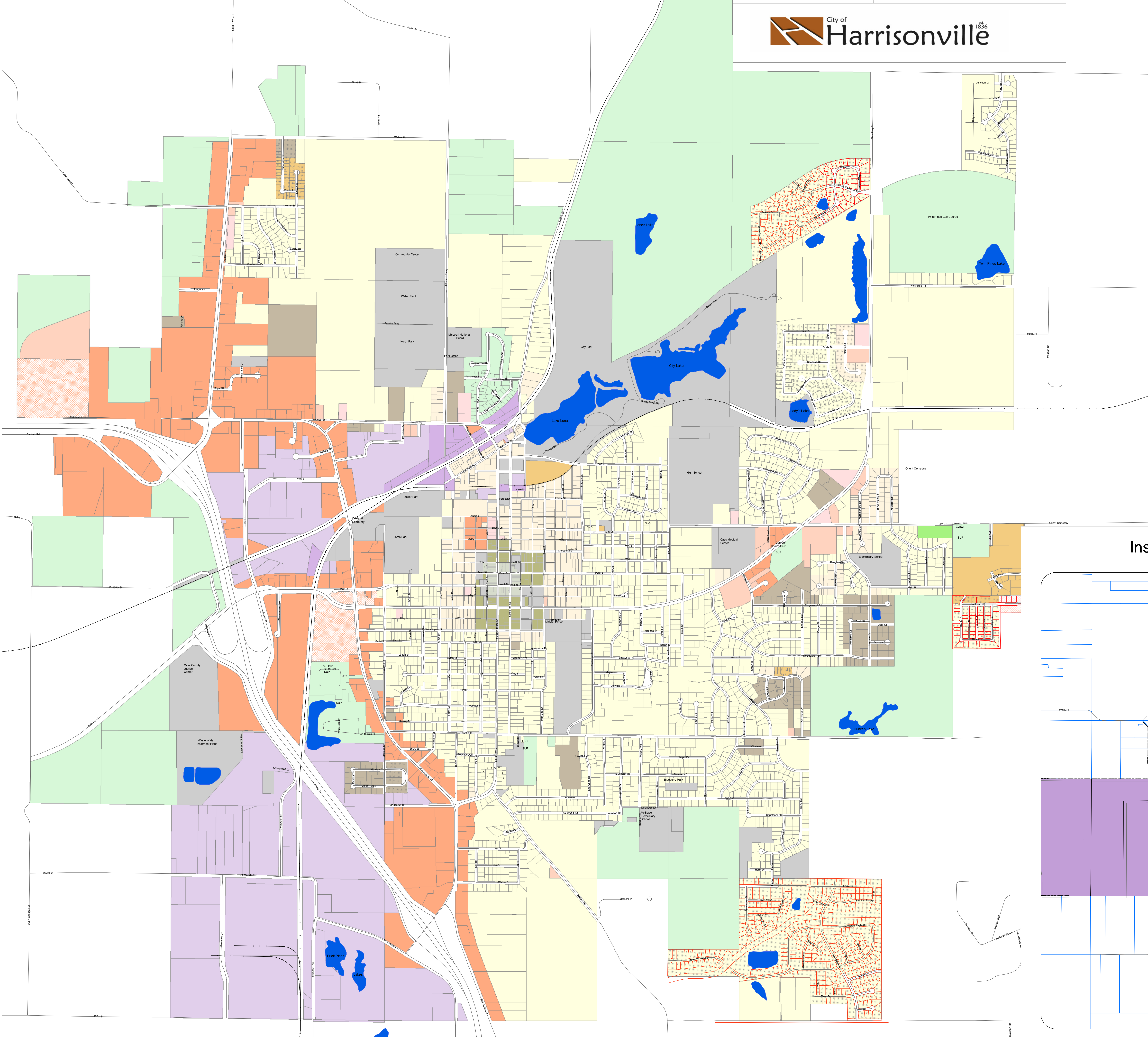


Zoning District
January 2010



	A	Agriculture
	C-0	Non Retail Business
	C-1	Local Business
	C-2	Service Business
	CBD-1	Downtown Core Business
	CBD-2	Downtown Fringe Business
	CP-0	Planned Non Retail Business
	CP-1	Planned Local Business
	CP-2	Planned Service Business
	G	Government/Institutional
	M-1	Light Industrial
	M-2	General Industrial
	E	Estate Residential
	R-1	Single Family Residential
	R-2	Two Family Residential
	R-3	Medium Density Residential
	R-4	Apartment Residential
	RP-1	Planned Single Family Residential
	RP-2	Planned Two Family Residential
	RP-3	Planned Medium Density Residential
	RP-4	Planned Apartment Residential

0 405 810 1,620 2,430 Feet



Inset not to scale

